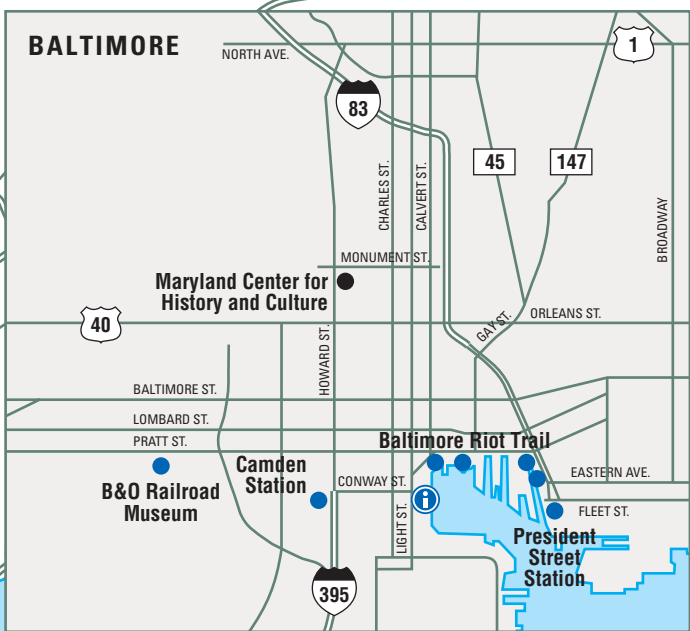


Ford's Theatre with guards posted at entrance and crepe draped from windows. Courtesy Library of Congress



# JOHN WILKES BOOTH

CHASING LINCOLN'S ASSASSIN  
WAR ON THE CHESAPEAKE BAY

- Chasing Lincoln's Assassin Driving Route
- Chasing Lincoln's Assassin Site
- Other Civil War Trails Site
- National, State or County Park
- Information or Welcome Center
- Mileage Between Sites

Plan Your  
Civil War  
Adventure  
SCAN HERE



## CHASING LINCOLN'S ASSASSIN SITES

- Surratt House Museum** - Mrs. Mary E. Surratt's tavern where the assassination conspirators stored supplies.
- Dr. Samuel A. Mudd House Museum** - Dr. Mudd set Booth's broken leg on April 15, 1865, and Booth spent the night here.
- Village of Bryantown** - Mudd claimed that he first learned of Lincoln's assassination here.
- St. Mary's Church and Cemetery** - This is where Mudd first met Booth on November 13, 1864, and Mudd is buried here.
- Rich Hill** - Booth and accomplice David Herold arrived at the home of Samuel Cox on April 17, 1865, and were taken to a pine thicket to hide.
- Pine Thicket** - Booth and Herold hid in a nearby pine thicket from April 17-20, 1865.
- Crossing the Potomac** - Booth and Herold crossed the river near here on April 21, 1865.
- Mathias Point** - A hotbed of secessionist smuggling, this peninsula and its residents offered shelter and assistance to Booth and Herold as they fled to Virginia after the Lincoln assassination.
- Mrs. Quesenberry's** - Home of the widow Quesenberry, a member of the Confederate Underground, who arranged fresh horses for the two men.
- Cleydael** - On April 23, 1865, Booth and Herold arrived at the home of Richard Stuart, who was unwilling to shelter them.
- Belle Grove Plantation** - Two detectives and their guards, part of the cavalry force pursuing Booth and Herold, rested here briefly on April 25, 1865, before rejoining the main body at Port Conway.
- Port Royal** - Booth and Herold passed through this port town on their way to the Garrett Farm.
- Star Hotel** - Union patrols captured one of Booth's companions here who led the troops to the Garrett Farm, ending the chase.

## WESTERN SHORE SITES

- Baltimore Riot Trail** - This walking trail retraces the route of the 6th Massachusetts Infantry as it marched from President Street Station down Pratt Street to Camden Station while under attack from secessionist residents.
- B&O Railroad Museum** - Civil War-era trains and memorabilia are on display here.
- Landsdowne Christian Church** - The church and its stained-glass windows reflect a Civil War veteran's love for his comrades.
- Elkridge Furnace Inn** - George Dobbin built an "assembly hall" here after the war, on land once occupied by Union artillery, to help heal divisions among neighbors.
- Oakland Manor** - This was the home of Confederate Capt. George R. Gaither, Howard County Dragons.
- Rowser's Ford** - On the night of June 27-28, 1863, Gen. J.E.B. Stuart's 5,000 cavalymen crossed into Maryland here.
- Darnestown Park** - Part of Gen. J.E.B. Stuart's cavalry, under Gen. Wade Hampton, captured mules and supplies that were en route to Washington, D.C. at this site.
- Gaithersburg** - Gen. J.E.B. Stuart seized new mounts and supplies here on June 28, 1863.
- Old Rockville** - Stuart occupied the town on June 28, 1863, and found both Confederate sympathizers and loyal Unionists.
- Brookeville** - On June 29, 1863, Gen. J.E.B. Stuart paroled almost 400 prisoners here.
- Savage Mill** - Near here, in April 1861, Union troops repaired tracks of the B&O Railroad after Confederate sympathizers destroyed them.
- Belair Mansion** - Plantation of Southern sympathizer George Cooke Ogle that struggled to survive during the war.
- Parole** - Here was a camp for captured and paroled U.S. soldiers awaiting exchange and reassignment.
- Chaplico** - This community was a hotbed of Confederate sympathizers during the war.
- Sotterley Plantation** - Owned during the Civil War by well-known Southern sympathizer, Dr. Walter Hanson Stone Briscoe.
- Leonardtown** - This old port town teemed with spies, intrigue, and blockade runners during the war.
- St. Clement's Island Museum** - The lighthouse survived an 1864 Confederate raid.
- Piney Point** - Blockade runners slipped off here past U.S. ships here.
- Point Lookout State Park** - In 1862, this popular resort was leased by the U.S. government for construction of a major hospital complex. A Confederate prison camp was established in 1863.

## EASTERN SHORE SITES

- Charles Sumner Post (Chestertown)** - USCT veterans formed this Grand Army of the Republic post soon after the war, named it for the radical abolitionist Massachusetts senator, and built their meeting hall in 1908.
- John Leeds Barroll (Chestertown)** - The editor of the Kent Conservator newspaper was arrested in 1863, imprisoned at Fort McHenry, and then exiled to the Confederacy for his "treasonous" opinions.
- White & Black, Blue & Gray (Chestertown)** - The 1917 Kent County Civil War monument is unusual in that it commemorates both Union and Confederate soldiers from the county. A monument erected in 1999 celebrates the Black men who served in the USCT.
- Queenstown** - Slaves escaped from their owners here to enlist in the U.S. Army.
- Hillsboro** - The great African American leader, Frederick Douglass, once called this town home.
- Greensboro** - Pro-Union residents wrote to President Abraham Lincoln for help on September 13, 1862.
- Denton Arrests** - Several pro-Confederate Denton residents, including merchants, doctors and attorneys, were arrested and confined in Fort McHenry.
- Revolution or Fraud? (Denton)** - Maryland's enslaved people were freed after the adoption of a new state constitution on November 1, 1864, but the revolutionary act was accompanied by accusations of voter fraud in Caroline County.
- Covey's Landing** - Frederick Douglass, antislavery writer and speaker, was born into bondage a mile north of here.
- Unionville** - Slaves and free blacks from here served as USCT, then founded the community after the war.
- Linchester Mill** - Two major "stations" on the Underground Railroad were located near here.
- Federalsburg** - This town was a secessionist smugler's center during the war.
- Oxford Wharf** - Maryland USCT regiments embarked here on boats that took them south to fight in 1863.
- Trappe** - A former USCT soldier founded an Emancipation Day celebration here that still goes on.
- Dorchester Visitor Center** - Hundreds of enslaved and free black men from the Eastern Shore enlisted in the USCT.
- Old Trinity Church** - Burial place of Anna Ella Carroll, sometimes called an unofficial member of President Lincoln's Cabinet.
- Berlin** - Isaiah Fasset, Maryland's next-to-last surviving Civil War soldier, died here.
- Snow Hill** - On November 14, 1861, Union Gen. Henry H. Lockwood led his command south from here to drive Confederate forces from the Eastern Shore. His successful expedition ended on November 22.



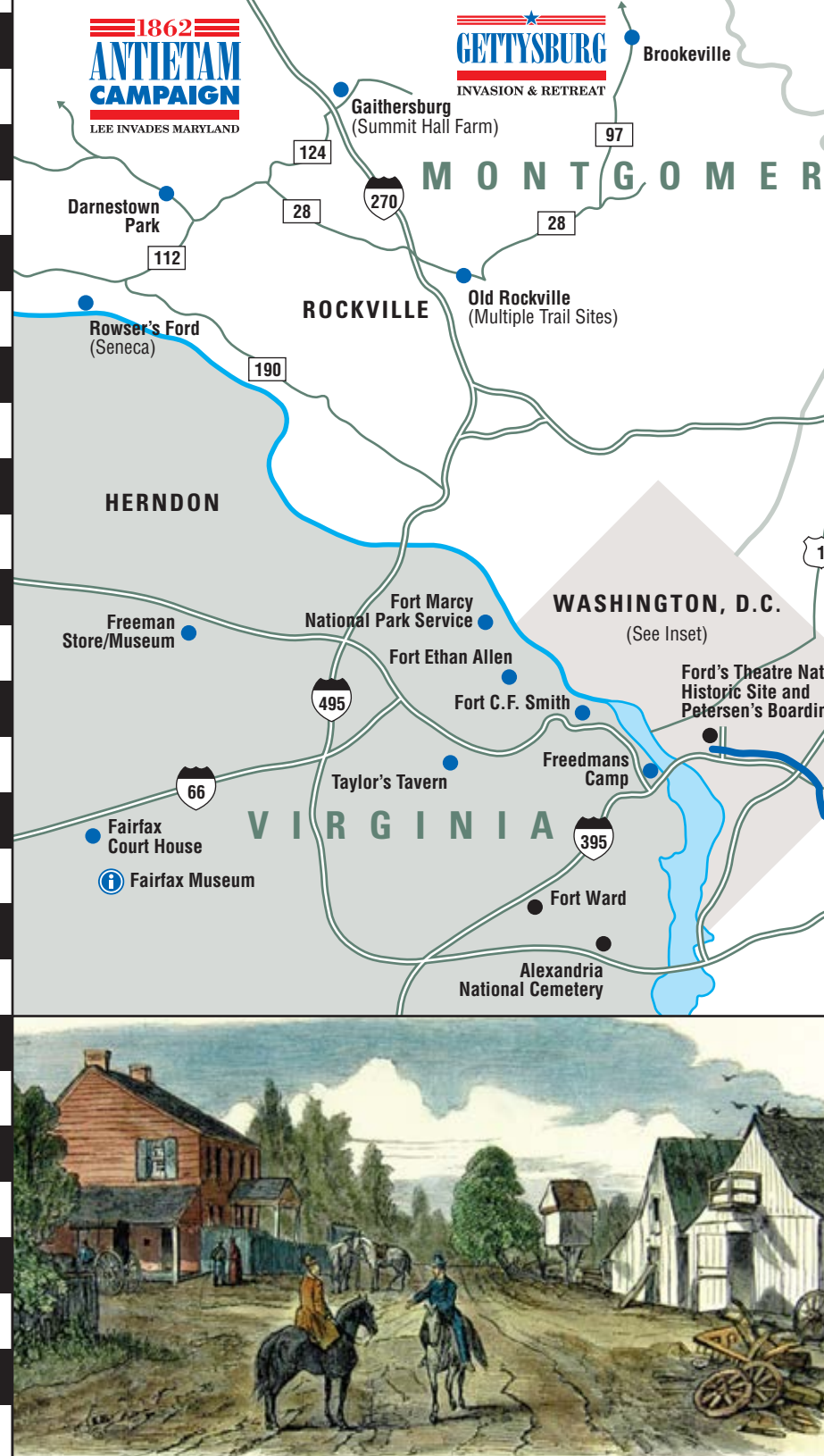
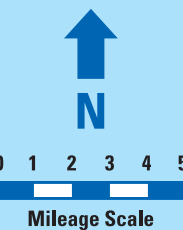
Living History at the Samuel Mudd House  
Courtesy Charles County Tourism

"Once let the black man get upon his person the brass letter, U.S., let him get an eagle on his button, and a musket on his shoulder and bullets in his pocket, there is no power on earth that can deny that he has earned the right to citizenship."  
FREDERICK DOUGLASS



Frederick Douglass  
Courtesy Art Institute of Chicago

MASON AND DIXON LINE



Surrattsville, with the Surratt Tavern (left).  
Courtesy Library of Congress



Booth's escape came to an end in a burning barn on the Garrett farm. Harper's Weekly, May 13, 1865



Fort Lincoln at Point Lookout State Park  
Courtesy St. Mary's County Tourism



★ ★ ★ ★ ★ CHASING LINCOLN'S ASSASSIN ★ ★ ★ ★ ★

John Wilkes Booth's plot to assassinate President Abraham Lincoln in April 1865 began as a conspiracy to kidnap him. Whether the Confederate high command in Richmond, Virginia, sanctioned the plan or Booth retaliated on his own for what he perceived as Lincoln's harsh wartime policies is unclear. In the fall of 1864, Booth, the popular actor, arrived in Southern Maryland, a haven for Confederate sympathizers, with letters of introduction from exiled Confederates in Canada. He also brought his scheme to kidnap the President. Booth gathered recruits to assist him. By April 1865, He abandoned the kidnapping plot in favor of assassination. On April 14, shortly after 10 P.M., Booth shot Lincoln in the back of the head, while the president watched a play at Ford's Theatre in Washington, D.C.

Booth fled over the Navy Yard Bridge into Southern Maryland. With fellow conspirator David Herold, he stopped around midnight at widow Mary E. Surratt's tavern in the village of Surrattsville. She was then operating a boardinghouse in Washington, D.C., but a tenant at the tavern testified that Booth retrieved rifles, field glasses, and other supplies hidden there as part of the earlier kidnapping scheme. The tenant also said that Surratt had been at the tavern as recently as the afternoon of April 14, and had left instructions to have the equipment ready. His testimony was fatal to Surratt, marking the first time that the federal government had executed and hung a woman.

Booth and Herold did not linger at the tavern, but headed south to the village of T.B. and then into Charles County. Their exact route is uncertain, but their destination was Dr. Samuel A. Mudd's home about three miles north of Bryantown. The doctor and Booth had met previously, and Mudd had introduced the actor to a leading Confederate agent, Thomas Harbin, as well as John Surratt, Jr., a Confederate courier and son of Mary Surratt.

The fugitives arrived at the Mudd farm early in the morning of April 15, seeking help for the broken leg that Booth had

sustained in his escape. After setting the leg, Mudd allowed the pair to rest in an upstairs bedroom. That afternoon, the doctor went into Bryantown, learned that it was occupied by Federal troops, and that the search was on for Lincoln's assassin. Mudd returned home and sent Booth and Herold on their way. The last time he saw them, they were headed in the direction of Zekiah Swamp. Mudd was later sentenced to prison for assisting Booth.


However, the pair did not seek refuge in the swamp. They made a wide arc around Bryantown and were guided to the home of Samuel Cox (near the present-day town of Bel Alton) shortly after midnight on April 16. Cox sent them to a dense pine thicket

where they hid for several days, receiving food and newspapers from Thomas Jones, a Confederate signal agent, and Franklin Robey, Cox's overseer. On the night of April 20, Jones led the fugitives to the Potomac River where he had hidden a rowboat. He directed them to Mathias Point on the Virginia shore, but for some reason the pair rowed to Nanjemoy Creek in Maryland, where they rested before trying again the next night.

Once in Virginia, Booth and Herold crossed the Rappahannock River and found shelter at Richard Garrett's farm. There, early in the morning of April 26, 1865, Federal

troops found them hiding in a tobacco barn. Herold surrendered as ordered, but Booth refused. To force him out, the barn was set on fire. The soldiers could see Booth through the slats in the barn, and Sgt. Boston Corbett shot him in the back of the neck. Soldiers dragged Booth onto the porch of the nearby farmhouse, where he died a few hours later. Herold was returned to Washington, D.C., where he stood trial and suffered death on the gallows.

Of those who helped Booth escape through Maryland, only Herold, Mrs. Surratt and Dr. Mudd were prosecuted. Cox, Jones, and others associated with the assassin's flight were released after several weeks in jail. Jones wrote a book, *J. Wilkes Booth* (1893), about his experience.



Booth limps across the stage after shooting President Lincoln. *Harper's Weekly*, Apr. 27, 1865

★ ★ ★ SPIES & SMUGGLERS ★ ★ ★

To keep Maryland from seceding when the Civil War began in April 1861, President Abraham Lincoln ordered Federal troops to occupy the state. He also suspended the writ of habeas corpus, and jailed suspected Confederate sympathizers, including public officials, newspaper editors, and private citizens. Had Maryland seceded, Confederate territory would have surrounded Washington, D.C.

Though many Maryland men served in the U.S. Army, thousands of others enlisted in Confederate service. Southern partisans who stayed home conducted signal corps operations, ran the federal blockade to deliver vital supplies, and engaged in espionage. Southern Maryland was a hotbed of "secesh" intrigue, and many famous Confederate spies had ties to this region.

Perhaps the most famous Confederate spy, Maria Rosetta O'Neale Greenhow, known as "Rebel Rose," was born in Southern Maryland about 1814. An antebellum social leader in Washington, D.C., Greenhow used her connections to elicit critical information from federal officials and military figures. In July 1861, aided by another Marylander, Betty Duvall, Greenhow delivered a coded message detailing Union plans for the First Battle of Manassas to Confederate Gen. Pierre G.T. Beauregard. Confederate President Jefferson Davis credited Greenhow with the ensuing victory.

In August, federal officials placed her under house arrest, but she continued



Maria Rosetta O'Neale Greenhow *Courtesy Library of Congress*

to spy. That autumn, she was confined in the Old Capitol Prison, on the present site of the U.S. Supreme Court, and then sent to Richmond. She spent time in Europe and wrote her memoirs, *My Imprisonment and the First Year of Abolition Rule at Washington*. Greenhow sailed in a blockade runner for North Carolina in 1864, but the ship sank off Cape Fear and she drowned. She is buried in Wilmington, N.C.

Another Maryland spy, Olivia Floyd, conducted her espionage activities from Rose Hill, her home in Port Tobacco, using her charm to extract information from Union officers. After the war, she was the guest of honor at a Confederate veterans' reunion in Kentucky.

Pro-Confederate residents of Southern Maryland not only gathered military intelligence but also food, supplies, and medicine. Sick and hungry Confederate soldiers who slipped into Southern Maryland got help from sympathizers. According to local tradition, young Catharine Hayden, known as the Angel of Chaptico, provided Confederate soldiers with food and medicine she obtained from her uncle, a physician. She suffered an epileptic seizure on Christmas Day 1872, fell into a fireplace, and died the following day. For years, her family received letters from all over the South from veterans who had learned of her tragic death. She is buried at Christ Church in Chaptico.

★ ★ ★ AFRICAN AMERICANS ENLIST ★ ★ ★

When President Abraham Lincoln issued the Emancipation Proclamation, followed in May 1863 by establishing the United States Colored Troops (USCT), he sealed the fate of the "peculiar institution" of slavery. Although Maryland would not emancipate its 87,000 slaves for almost two more years, the enslaved liberated themselves by the thousands to join free African Americans in the United States Army and Navy.

Masters jailed slaves to prevent escape or recruitment by Union troops; those who fled risked reprisals on family members left behind, and those who were caught were sometimes tortured or killed. Even free Blacks were barred from enlisting until October 3, 1863, when the USCT began recruiting in Maryland. Slaveholders were offered compensation for any person who enlisted with or without his master's consent.

Enlist they did. Despite inequality in pay and rations, segregated units, and extra danger on the battlefield—Confederates sometimes massacred, wounded, and captured Black troops—African Americans enlisted, served with honor, and fought in significant engagements.

In February 1864, a USCT company encampment at St. Johns College in Annapolis inspired more than 100 enslaved persons to enlist. Most joined the 30th and 39th Regiments and later served in the Wilderness Campaign, the Siege of Petersburg and the Battle of the Crater, and the Capture of Richmond.

African Americans from Maryland's Eastern Shore also served with distinction;



Company of the 4th USCT, one of several infantry units formed in Maryland. — *Courtesy Library of Congress*

three of whom received the Medal of Honor. In Talbot County, the town of Unionville was founded in 1867 by 18 USCT veterans whose graves are located in the cemetery of St. Stephens A.M.E. Church. In Kent County, more than 400 Blacks joined the USCT, and many perished. Surviving veterans established an integrated Charles Sumner Post in Chestertown that served them and their families for more than a century.

Harriet Tubman, born in Dorchester County, served as a scout for the 2nd South Carolina Volunteers. Other African-American women became nurses and spies. Two sons of Frederick Douglass, a Talbot County native, served as commissioned officers.

In all, 8,718 Maryland African Americans, both enslaved and free, joined the USCT. Many others joined the U.S. Navy. After President Abraham Lincoln's assassination, USCT were among those dispatched to search the Southern Maryland countryside for his killers.

★ ★ ★ POINT LOOKOUT ★ ★ ★

With the Chesapeake Bay on one side and the Potomac River on the other, Point Lookout was an ideal location for the Federal government to construct a state-of-the-art hospital and the North's largest prisoner-of-war camp, because it was remote, and yet easily accessible by boat. Once a fine bathing beach, the pleasant retreat scene changed dramatically in 1861.

A year after the war began, the federal government leased the Point Lookout Resort for an army hospital. Hammond General Hospital, built like the spokes of a wheel, received its first wounded patients on August 17, 1862. Early in 1863, a small number of prisoners were confined to the hospital grounds. Many of them were Southern

Marylanders accused of assisting the Confederacy. Today, most of the hospital site lies underneath the Chesapeake Bay.

Soon after the capture of thousands of Confederates at the Battle of Gettysburg, construction began on Camp Hoffman, which was capable of holding 10,000 prisoners of war. As the war progressed and prisoner exchanges ceased, the camp became overcrowded, with more than 20,000 men confined by June 1864. At the height of the war, the lack of sanitation contaminated the wells,

and some men froze to death in tents, having but one blanket and very little wood for fire. More than 4,000 men died.

The prisoners occupied themselves making trinkets they bartered, since money was scarce. A school was organized to teach the "three Rs," and church services were held in an old building. By the time the war ended, more than 52,000 prisoners had passed through Camp Hoffman's gates. Today, a small section of the prison pen has been reconstructed where it once stood.

Three forts were erected to protect the point and prison from Confederate invasion. The earthen walls of one, Fort Lincoln, remain intact, and the rest of the fort has been reconstructed.



Sketch of entrance to the prison camp at Point Lookout. *Courtesy Maryland Department of Natural Resources*

In 1965, a century after the war ended, Maryland's Park Service created the 1,046-acre Point Lookout State Park. The Civil War story is told in the park's Visitor Center exhibits.

★ ★ ★ PRESERVING THE UNION ★ ★ ★

During the Civil War, the federal government took drastic and controversial steps to keep Maryland in the Union, arresting newspaper editors and even state and local officials suspected of Confederate sympathies. For example, on May 26, 1862, Deputy U.S. Marshal John S. McPhail and Special Officer John L. Bishop entered the Talbot County courtroom in Easton and arrested Judge Richard Bennett Carmichael. The judge had been an outspoken opponent of the presence of Federal troops at Eastern Shore polling places during local elections in 1861, which he believed intimidated voters. Carmichael asked by what authority McPhail and Bishop disrupted the proceedings, and they replied, "By the authority of the United States." Carmichael resisted, and Bishop beat him unconscious. Prosecuting attorney Isaac C.W. Powell tried to help Carmichael and was also arrested. Carmichael and Powell were transported to Baltimore and served a six-month confinement at Forts McHenry, Lafayette, and Delaware, but were never formally charged. Carmichael twice wrote President Abraham Lincoln but received no reply.



Talbot County Courthouse, Easton



Caroline County Courthouse

COVER  
John Wilkes Booth;  
half-length, standing,  
from the U.S. National Archives  
& Records Administration

Plan Your Civil War Adventure  
SCAN HERE

@TravelMD

@visitmaryland

#mdinfofocus  
#civilwartrails

For more information  
about other Civil War trails,  
call toll free:

1-866-639-3526

visitmaryland.org

Wes Moore, Governor  
Aruna Miller, Lt. Governor

MARYLAND CIVIL WAR TRAILS

**JOHN WILKES BOOTH**

CHASING LINCOLN'S ASSASSIN

WAR ON THE CHESAPEAKE BAY

©2025 Civil War Trails, Inc.

Booklet Design by Communication Design, Inc., Richmond, VA

How to Use this Map-Guide

This guide depicts a scenic 90-mile driving tour that follows the route taken by John Wilkes Booth as he attempted escape after assassinating President Abraham Lincoln in April 1865. This guide also offers a collection of sites scattered throughout the southern region of the Chesapeake Bay. Follow the bugle trail-blazer signs to waysides that chronicle the day-to-day tale of America's most infamous villain and discover the Civil War's lesser-known but important sites.

Along the way, explore the landscape while paddling a waterway or while hiking or biking a trail, and experience nature and Civil War heritage up close. Parks, trails, historic sites and museums offer an in-depth look at the war on the home front, in the heat of battle, and beyond the battlefield. Take a break in nearby Civil War cities and towns for dining, lodging, shopping and attractions.

For additional Civil War Trails information, visit [CivilWarTrails.org](http://CivilWarTrails.org) and download the Maryland Civil War Trails app from Apple or Google Play to discover Civil War history and fun things to see and do along the way.

Beachcombing at Point Lookout State Park.

Follow these signs to more than 1,500 Civil War sites.

★ ★ ★ TRAVEL RESOURCES ★ ★ ★

For more information on the Civil War, recreation, and traveling in Maryland, please visit:

**Maryland Office of Tourism Development**  
401 E. Pratt Street  
14th Floor  
Baltimore, MD 21202  
877-333-4455  
[visitmaryland.org](http://visitmaryland.org)

**Annapolis & Anne Arundel County Convention & Visitors Bureau**  
26 West Street  
Annapolis, MD 21401  
888-302-2852  
[VisitAnnapolis.org](http://VisitAnnapolis.org)

**Caroline County Office of Tourism**  
10219 River Landing Road  
Denton, MD 21629  
410-479-0655  
[VisitCaroline.org](http://VisitCaroline.org)

**Charles County Office of Tourism**  
8190 Port Tobacco Road  
Port Tobacco, MD 20677  
301-645-0610  
[CharlesCountyMd.gov/tourism](http://CharlesCountyMd.gov/tourism)

**Dorchester County Tourism**  
2 Rose Hill Place  
Cambridge, MD 21613  
410-228-1000  
[VisitDorchester.org](http://VisitDorchester.org)

**Howard County Tourism & Promotion**  
8267 Main Street  
Ellicott City, MD 21043  
410-313-1902  
[VisitHowardCounty.com](http://VisitHowardCounty.com)

**Kent County Office of Tourism**  
400 High Street  
Chestertown, MD 21620  
410-778-0416  
[KentCounty.com](http://KentCounty.com)

**Prince George's County Conference & Visitors Bureau**  
9200 Basil Court, Suite 101  
Largo, MD 20774  
301-925-8300  
[VisitPrinceGeorges.com](http://VisitPrinceGeorges.com)

**Queen Anne's County Tourism**  
425 Piney Narrows Road  
Chestertown, MD 21619  
410-604-2100  
[VisitQueenAnnes.com](http://VisitQueenAnnes.com)

**St. Mary's County Tourism**  
23115 Leonard Hall Drive  
Leonardtown, MD 20650  
800-327-9023  
[VisitStMarysMd.com](http://VisitStMarysMd.com)

**Talbot County Office of Tourism**  
11 S. Harrison Street  
Easton, MD 21601  
410-770-8000  
[TourTalbot.org](http://TourTalbot.org)

**Worcester County Tourism**  
104 West Market Street  
Snow Hill, MD 21863  
800-852-0335  
[VisitWorcester.org](http://VisitWorcester.org)

**Dr. Samuel A. Mudd House Museum**  
3725 Dr. Samuel Mudd Road  
Waldorf, MD 20601  
301-274-9358  
[DrMudd.org](http://DrMudd.org)

**Point Lookout State Park**  
11175 Point Lookout Road  
Scotland, MD 20687  
301-872-5688  
[dnr.maryland.gov/publiclands/Pages/southern/pointlookout.aspx](http://dnr.maryland.gov/publiclands/Pages/southern/pointlookout.aspx)

**Surratt House Museum**  
9118 Brandywine Road  
Clinton, MD 20735  
301-868-1121  
[SurrattMuseum.org](http://SurrattMuseum.org)

**Maryland Civil War Trails Mobile App**  
[play.google.com](http://play.google.com)  
[apple.com](http://apple.com)

The Captain John Smith Chesapeake National Historic Trail on the Potomac River offers a great way to connect with nature and get some exercise. Here kayakers launch from Piscataway Park. — *Courtesy the Accokeek Foundation*

Take a break and cool off at Point Lookout State Park's swimming beach, located at the confluence of the Potomac River and the Chesapeake Bay. *Courtesy Maryland Department of Natural Resources/Candy Thomson.*

THE CHASE ENDS

John Wilkes Booth's flight from justice ended at the Richard Garrett farm south of Port Royal on April 26, 1865. The 16th New York Cavalry, acting on a tip, found Booth and accomplice David Herold hidden in a tobacco barn there. Herold surrendered but Booth refused, even after the troopers set the barn afire to flush him out. Sgt. Thomas P. "Boston" Corbett claimed he shot Booth through a crack in the wall as he was about to fire his weapon. Booth was dragged out and died on the farmhouse porch. Corbett was arrested for violating orders to take Booth alive, but the charge was dropped and he became a national hero.

The Garrett Farm buildings are long gone, and the site, part of Fort A.P. Hill, is not accessible to the public.

Wounded Booth pulled from the burning barn, *Frank Leslie's Illustrated Newspaper*, May 13, 1865